
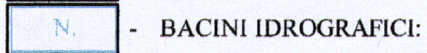



LEGENDA

A) CONFINI

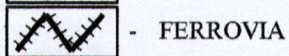



B) SISTEMA DELLE ACQUE




1. BACINO DEL FIUME BRUNA-SOVATA
2. BACINO DEL FIUME OMBRONE
3. BACINO DEL FIUME OSA
4. BACINO DEL FIUME ALBEGNA
5. BACINO DEL FIUME CHIARONE

C) PRINCIPALI INFRASTRUTTURE




D) TERRITORI COPERTI DA FORESTE E BOSCHI

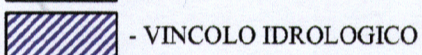




E) AREE DI INTERESSE NATURALE ISTITUITE



E1 - PARCO NATURALE DELL'ARCIPELAGO TOSCANO




E2 - PARCO REGIONALE DELLA MAREMMA




E3 - RISERVA REGIONALE DI DOCCIA BOTRONA (ZONA RAMSAR)



E4 - RISERVA NATURALE (REGIONALE, STATALE) LAGUNA DI ORBETELLO (ZONA RAMSAR)

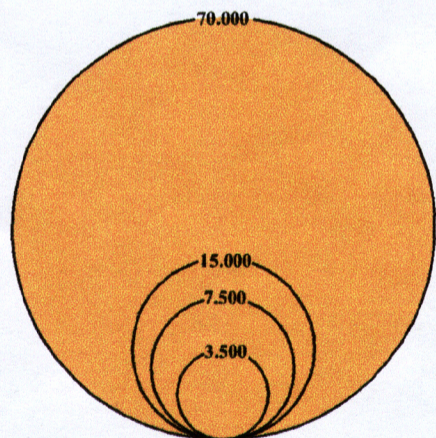


E5 - RISERVA NATURALE (STATALE) DUNE DI FENIGLIA



F) POPOLAZIONE

F1 - POPOLAZIONE RESIDENTE NEL TERRITORIO COMUNALE AL 1 GENNAIO 2001 - DATI ISTAT-



F2 - POPOLAZIONE RESIDENTE/RICETTIVA TURISTICA SUDDIVISA PER CENTRI E FRAZIONI - DATI PTCP 1996 -

