




B) ORLO DI SCARPATA



-Orlo di scarpata di cava




-Orlo di scarpata di falesia




-Orlo di scarpata


C) POSIZIONE DELLA LINEA DI COSTA




-Anno 1954




-Anno 1985



-Anno 1996



-Anno 2002



-Direzione di evoluzione della linea di costa

D) DUNE




-Dune costiere stabilizzate




-Sabbie e dune mobili costiere


E) FORME CARSICHE




-Caverna



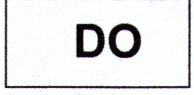
-Cavità discendente




-Cavità di crollo




-Cavità orizzontale




-Dolina



-Fessura



-Galleria



-Piccola caverna




-Aree con pendenza superiore a 60°



-Aree con pericolo di frana



-Aree inondabili



-Aree di cava



-Affioramenti lapidei